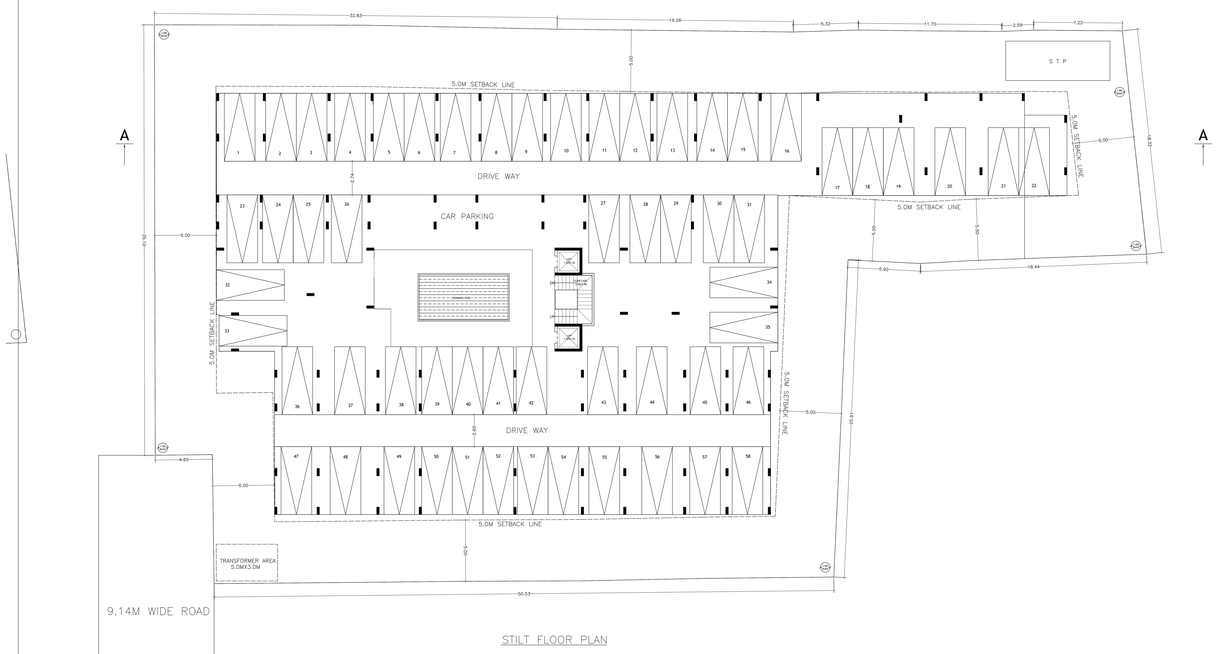

UnitBUA Table for Block :A1 (RESIDENTIAL APATMENT)

Floor Name	Name	Unit Type	Unit Area	Carpet Area	No. of Rooms	No. of Tenement
TYPICAL (TYPICAL FLOOR PLAN)	101	FLAT	76.53	71.69	3	13
	102	FLAT	76.53	71.69	3	
	103	FLAT	76.53	71.69	3	
	104	FLAT	76.53	71.69	3	
	105	FLAT	76.53	71.69	3	
	106	FLAT	76.53	71.69	3	
	107	FLAT	76.53	71.69	3	
	108	FLAT	76.53	71.69	3	
	109	FLAT	76.53	71.69	3	
	110	FLAT	76.53	71.69	3	
	111	FLAT	76.53	71.69	3	
	112	FLAT	76.53	71.69	3	
	113	FLAT	112.58	105.32	4	
TYPICAL (TYPICAL FLOOR PLAN)	201	FLAT	103.00	93.00	4	26
	202	FLAT	75.33	70.37	3	
	203	FLAT	75.33	70.37	3	
	204	FLAT	75.33	71.69	3	
	205	FLAT	75.33	71.69	3	
	206	FLAT	75.33	71.69	3	
	207	FLAT	75.33	70.37	3	
	208	FLAT	75.66	68.95	3	
	209	FLAT	75.66	68.95	3	
	210	FLAT	75.66	68.95	3	
	211	FLAT	75.66	68.95	3	
	212	FLAT	75.66	68.95	3	
	213	FLAT	74.36	66.95	3	
	214	FLAT	74.36	66.95	3	
	215	FLAT	107.23	96.61	3	
Total: -	-	-	4294.28	3955.62	468	52

Block :A1 (RESIDENTIAL APATMENT)

Floor Name	Total Built Up Area (Sq.mt.)	Deductions (Area in Sq.mt.)						Proposed FAR Area (Sq.mt.)	Add Area in Ratio (Sq.mt.)	Total FAR Area (Sq.mt.)	Tenement (No.)
		StairCase	Lift	Lift Machine	Void	Parking	Resi.	Stair			
Terrace Floor	49.07	36.38	0.00	4.69	0.00	0.00	0.00	0.00	0.00	00	
Stilt Floor	1412.32	0.00	0.00	0.00	136.36	0.00	1276.00	0.00	1276.00	12	
Second Floor	1412.32	0.00	0.00	0.00	136.36	0.00	1276.00	0.00	1276.00	13	
First Floor	1412.32	0.00	0.00	0.00	136.36	0.00	1276.00	0.00	1276.00	12	
Ground Floor	1409.21	0.00	8.69	0.00	127.07	0.00	1271.45	0.00	1271.45	13	
Old Plan	1582.41	0.00	0.00	0.00	1576.42	0.00	5.99	0.29	6.28	00	
Total:	7276.33	36.38	23.45	4.69	136.15	1576.42	6079.66	0.29	6397.95	52	
Total Number of Same Blocks:	1										
Total:	7276.33	36.38	23.45	4.69	136.15	1576.42	6079.66	0.29	6397.95	52	

Approval Condition :

This Plan Sanction is issued subject to the following conditions :

1.The sanction is accorded for:
A.Consisting of Block : A1 (RESIDENTIAL APATMENT) Wing : A1 (RESIDENTIAL APATMENT) comprising Units 208 Nos.
2.The sanction is accorded for RoA(Dwelling Units) of (RESIDENTIAL APATMENT) only. The use of the building shall not deviate to any other use.
3.The area covered by the building shall not be converted for any other purpose
4.Development charges towards increasing the capacity of water supply, sanitary and power mains has to be paid to BWSSB and BESCOM if any.
5.Provision shall be made for disposal of solid waste and provide all ground level for postal services & space for dumping garbage within the premises shall be provided.
6.The applicant shall construct temporary toilets for the use of construction workers and it should be demolished after completion.
7.The applicant shall INSURE all workmen involved in the construction work against any accident / unforeseen incidents arising during the time of construction.
8.The applicant shall not store any hazardous materials within the premises.
The debris shall be removed and transported to near by dumping yard.
9.The applicant / builder is prohibited from selling the setback area / open spaces and the common areas and facilities to any person or any association of apartment owners.
10.The applicant shall provide a space for locating the distribution transformer & associated equipment as per K.E.R.C.Shall ELoda leaving 3.00 mts. from the building within the premises.
11.The applicant shall not obstruct or cause inconvenience to the use of the public roads during the installation of telecom equipment and also to make provisions for telecom services as per Sanction No. 25.

12.The applicant shall maintain during construction such barricading as considered necessary to prevent dust, debris & other materials endangering the safety of people / structures etc. in the vicinity.
13.Permission shall be obtained from forest department for cutting trees before the commencement of the work.
14.Approved and sanctioned plans are issued in favour of a person in a conspicuous place of the licensed premises. The building license and the copies of sanctioned plans with specifications shall be mounted on a frame and displayed and they shall be made available during inspections.
15.The owner / developer shall intimate the commencement of the foundation and get it inspected by the Architect / Engineer / Supervisor.
16.The building shall be designed and constructed adopting the norms prescribed in National Building Code and in the "Criteria for earthquake resistant design of structures" bearing No. IS 1893-(Part-1)-2002 and amendment No.1 and 2 and IS 13920-1993 and IS 13935-1993 as amended.
17.The applicant shall provide solar water heaters as per Bylaw 17 of Bye-law No. 29 for the building.
18.Provision for physically handicapped persons prescribed in schedule IX (Bye-law - 31) of Building bye-laws 2003 shall be ensured.
19.The applicant shall provide at least one common toilet in the ground floor for the use of the Physically Handicapped persons and shall make the entrance accessible to approached through a ramp for the Physically Handicapped persons together with the elevated entry.
20.The Occupancy Certificate will be considered only after ensuring that the provisions of conditions 17 & 18 & 19 are complied while constructing the building.
21.The applicant shall ensure that no inconvenience is caused to the neighbors in the vicinity of construction and that the construction activities shall stop before 10.00 PM and shall not resume the work earlier than 7.00 AM to avoid nuisance during late hours and early morning hours.

22.Garbage originating from Apartments / Commercial buildings shall be segregated into organic and inorganic waste and organic waste shall be processed in the premises itself or at a place allotted or realized at site for its re-use / disposal (Applicable for Residential units of 20 and above and 2000 Sqm and above built up area for Commercial building).
23.The applicant shall ensure that the structural safety, fire safety, structural stability and safety to ensure for civil stabilization during the course of excavation for basements with safe design for retaining walls and super structure for the safety of the structure as well as neighboring property, public roads and footpaths, and besides ensuring safety of workmen and general public by erecting safe barricades.
24.Sufficient two wheeler parking shall be provided as per requirement.
25.Traffic Management Plan shall be obtained from Traffic Management Consultant for all high rise structures which shall be got approved from the Competent Authority if necessary.
26.The applicant shall obtain NOC from the concerned Police Station and from Karnataka Fire and Emergency Department every Two years with due inspection by the department regarding working condition of Fire Safety Measures installed. The certificate should be produced to the Corporation and Fire Force Department every year. Failure to do so will attract penal action.
27.The Owner / Association of high-rise building shall obtain clearance certificate from the Electrical Inspectorate, Government of Karnataka, for the installations of electrical equipment and Electrical installation (Lifts etc.). The certificate should be produced to the BBMP and shall get the renewed of the permission issued that once in Two years.
28.The Owner / Association of high-rise building should conduct two mock - trials in the building one before the end of summer and another during the summer and assure complete safety in respect of fire hazards.
29.The Owner / Builder / Contractor / Professional responsible for supervision of work shall not shall not materially and structurally deviate the construction from the sanctioned plan, without previous approval of the authority. They shall explain to the owner / about the risk involved in contravention of the provisions of the Act, Rules, Bye-laws, Zoning Regulations, Sanctioned Plans and Policy Criteria of the BBMP.
30.The construction or reconstruction of a building shall be commenced within a period of two (2) years and completed within five (5) years from the date of issue of the sanction plan and if there is any deviation in BBMP (Operations) Authority of the intention to claim and in the form prescribed in Schedule VI. Further, the Owner / Developer shall give intimation on completion of the foundation or plinth level of the building. On receipt of such intimation, the authorities shall inspect the building.
31.In case of Development plan, Parks and Open Spaces area and Surface Parking area shall be earmarked and reserved as per Development Plan issued by the Bangalore Development Authority. Layout developed without earmarking the Parks and Open Spaces area as per the Master Plan of Development Authority while approving the Development Plan for the project should be strictly adhered to.
32.The Applicant / Owner / Developer shall abide by the collection of solid waste and its segregation as per solid waste management bye-law 2016.
33.The applicant/owner/developer shall abide by sustainable construction and demolition waste management bye-law 2017 while taking up construction of the building.
34.The Applicant / Owners / Developers shall make necessary provision for charging electrical vehicles.
35.The Applicant / Owner / Developer shall plant one tree for at sites measuring 180 Sqmt up to 240 Sqmts & minimum of two trees for sites measuring with more than 240 Sqmt. & One tree for every 240 Sq.m of the FAR area as part thereof in case of Apartment / group housing / multi-dwelling unit / commercial.
36.In case any of the above information, misrepresentation of facts, or pending court cases, the plan sanction is deemed cancelled.
40.Also obey building licence for special conditions, if any.
Special Condition as per Letter Department of Government of Karnataka vide KD3/KNG/AM Proceedings and Letter No. UD/64/LT/2013, dated: 21-04-2017.

Mandatory :
1.The Applicant / Builder / Owner / Contractor and the construction workers working in the construction site with the "Karnataka Building and Other Construction workers Welfare Board"should be strictly adhered to

2.The Applicant / Builder / Owner / Contractor should submit the Registration of establishment and list of construction workers engaged at the time of issue of Commencement Certificate. A copy of the Registration of establishment and list of construction workers should be displayed at construction site and ensure the registration of establishment and workers working at construction site or work place.
3.The Applicant / Builder / Owner / Contractor shall also inform the changes if any of the list of construction workers to the Board.
4.At any point of time the Applicant / Builder / Owner / Contractor shall engage a construction worker in his site or work place who is not registered with the "Karnataka Building and Other Construction workers Welfare Board".

Note:

1.Accommodation shall be provided for setting up of schools for imparting education to the children o f construction workers in the labour camps / construction sites.
2.Labour Welfare Cess shall be furnished by the builder / contractor to the Labour Department which is mandatory.
3.Employment of child labour in the construction activities strictly prohibited.
4.Obtaining NOC from the Labour Department for the concerned construction work is a must. 5.BBMP shall not be responsible for any dispute that may arise in respect of property in question.
6.In case if the documents submitted in respect of property in question is found to be false or fabricated, the plan sanctioned stands cancelled automatically and legal action will be initiated.

AREA STATEMENT (BBMP)		VERSION NO.: 1.0.11
		VERSION DATE: 01/11/2018
PROJECT DETAIL:		
Authority: BBMP		Plot Use: Residential
Inward_No:		Plot Sub Use: MultiDwelling Units
PRJ/0001/20/BBMP/ADM/0030/20		
Application Type: General		Land Use Zone: Residential (Main)
Proposal Type: Building Permission		Plot/Sub Plot No.: 54/2A,1&2&3 & 5/4/5B
Nature of Sanction: New		Khata No. (As per Khata Extract): 3011/1/KAJALI NAME RAYAPA
Location: Ward-198		Revenue Ward: Kaval Bys Village: KODIGEHALLI YELAHANKA HOBLI
Building Line Specified as per Z.R. NA		
Zone: Yelahanka		
Ward: Ward-198		
Planning District: 307-Yelahanka		
AREA DETAILS:		SQ.MT.
AREA OF PLOT (Minimum)	(A)	2918.46
NET AREA OF PLOT	(A-Deductions)	2918.46
COVERAGE CHECK		
Permissible Coverage area (50.00 %)		1459.23
Proposed Coverage Area (54.38 %)		1585.45
Achieved Net coverage area (54.38 %)		1585.45
Balance coverage area (-4.38 %)		-127.76
FAR CHECK		
Permissible F.A.R. as per zoning regulation 2015 (1.75)		5107.30
Additional F.A.R within Ring I and II for amalgamated plot - (		0.00
Allowable TDR Area (60% of Perm FAR) -		0.00
Premium FAR for Plot within Ring I and II (for-) -		0.00
Total Perm. FAR area (1.75)		5107.30
Residential FAR (88.62%)		5074.66
Proposed FAR Area		5397.95
Achieved Net FAR Area (1.79)		5397.95
Balance FAR Area (-0.04)		-10.65
BUILT UP AREA CHECK		
Proposed BuiltUp Area		7276.33
Substructure Area (Add If Built Beyond Land) -		75.85
Achieved BuiltUp Area		7204.35

Approval Date : 06/26/2020 12:57:01 PM

Payment Details

Sl No.	Challan Number	Receipt Number	Amount (INR)	Payment Mode	Transaction Number	Payment Date	Remark
1	BBMP/6528/CH/19-20	BBMP/6528/CH/19-20	8910	Online	191008261923	12/11/2019 3:05:00 PM	-
	No.	Head			Amount (INR)	Remark	
	1	Scrutiny Fee			8910	-	

SCALE : 1:100

Block USE/SUBUSE Details

Block Name	Block Use	Block SubUse	Block Structure	Block Land Use Category
A1 (RESIDENTIAL APATMENT)	Residential	MultiDwelling Units	Bldg upto 15.0 mt. Ht.	R

SCHEDULE OF JOINERY:

BLOCK NAME	NAME	LENGTH	HEIGHT	NOS
A1 (RESIDENTIAL APATMENT)	D2	0.75	2.10	116
A1 (RESIDENTIAL APATMENT)	D1	0.90	2.10	341
A1 (RESIDENTIAL APATMENT)	W1	0.90	2.10	53
A1 (RESIDENTIAL APATMENT)	D	1.08	2.10	52

SCHEDULE OF JOINERY :

BLOCK NAME	NAME	LENGTH	HEIGHT	NOS
A1 (RESIDENTIAL APATMENT)	W2	0.75	1.20	108
A1 (RESIDENTIAL APATMENT)	W1	1.20	1.20	56
A1 (RESIDENTIAL APATMENT)	W1	1.37	1.20	64
A1 (RESIDENTIAL APATMENT)	W	1.80	1.20	248

Required Parking(Table 7a)

Block Name	Type	SubUse	Area (Sq.mt.)	Units		Car		
				Reqd.	Prop.	Reqd./Unit	Reqd.	Prop.
A1 (RESIDENTIAL APATMENT)	Residential	MultiDwelling Units	90 - 225	13	-	1	13	13
	Total:	-	-	-	-	-	13	13

Balcony Calculations Table

FLOOR	SIZE	AREA	TOTAL AREA
TYPICAL 1 (TZ01,TZ02,TZ03,)	1.00 X 3.01 X 1 X 3	10.83	20.73
	1.00 X 3.01 X 1 X 3	9.90	
Total:	-	-	20.73

FAR &Tenement Details

Block	No. of Same Bldg	Total Built Up Area (Sq.mt.)	Deductions (Area in Sq.mt.)						Proposed FAR Area (Sq.mt.)	Add Area in Ratio (Sq.mt.)	Total FAR Area (Sq.mt.)	Tenement (No.)
			StairCase	Lift	Lift Machine	Void	Parking	Resi.	Stair			
A1 (RESIDENTIAL APATMENT) (TYPICAL FLOOR PLAN)	1	7276.33	36.38	23.45	4.69	136.15	1576.42	6079.66	0.29	6397.95	52	
Total:	1	7276.33	36.38	23.45	4.69	136.15	1576.42	6079.66	0.29	6397.95	52.00	

Color Notes

COLOR INDEX

- PLOT BOUNDARY
- ABUTTING ROAD
- PROPOSED WORK (COVERAGE AREA)
- EXISTING (To be retained)
- EXISTING (To be demolished)

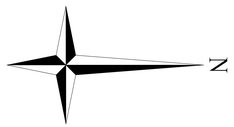

GROUND FLOOR PLAN

TYPICAL 1ST, 2ND & 3RD FLOOR PLAN

OWNER / GPA HOLDER'S SIGNATURE

OWNER'S ADDRESS WITH ID NUMBER & CONTACT NUMBER :
Sri. B. RAMACHANDRA 2ND CROSS, BYREGOWDA FORM , VIRUPAKSHAPURA KODIGEHALLI BANGALORE NORTH

ARCHITECT/ENGINEER /SUPERVISOR 'S SIGNATURE
RAMESH S #502, SMR ASTRA APARTMENT, 5TH CROSS,GAYATHRINAGAR BCC/BL-3.6/E-4350/18-19

PROJECT TITLE :
RESIDENTIAL APATMENT

DRAWING TITLE : 194677582-25-06-2020 04-41-42$_$SSVR KODIGEHALLI 52K ::A1 (RESIDENTIAL APATMENT) with STILT, GF+3UF

SHEET NO : 1

The plans are approved in accordance with the acceptance for approval by the Joint Commissioner (YELAHANKA) on date: 26/06/2020 vide lp number: BBMP/Ad.Com./YLK/0106/20-21 subject to terms and conditions laid down along with this building plan approval.

Validity of this approval is two years from the date of issue.

ASSISTANT DIRECTOR OF TOWN PLANNING (YELAHANKA)

BHRUHAT BENGALURU MAHANAGARA PALIKE

This is a system generated drawing as per the soft copy submitted by the Architect/ License Engineer

UserDefinedMetric (2100.00 x 1100.00MM)

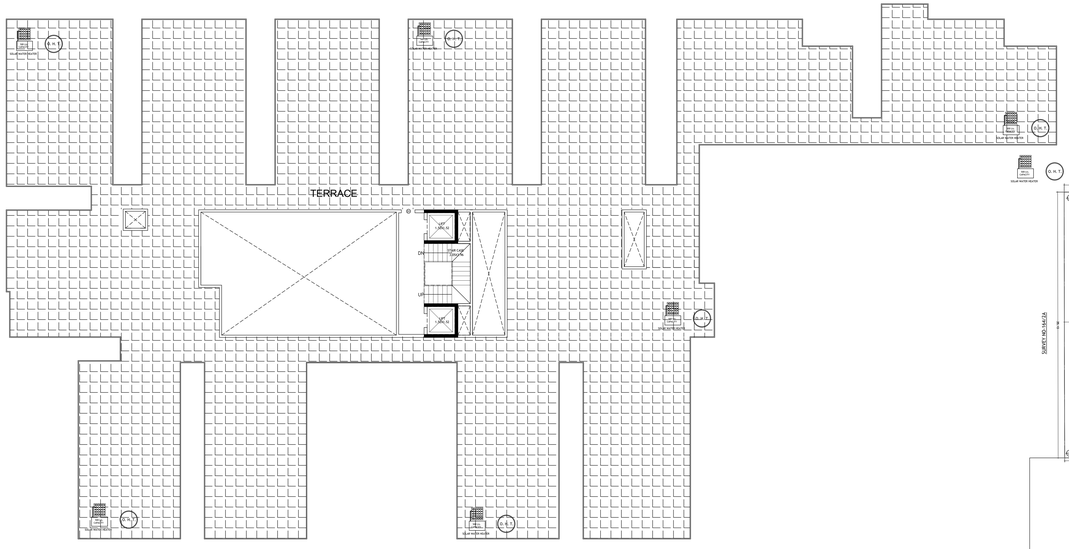

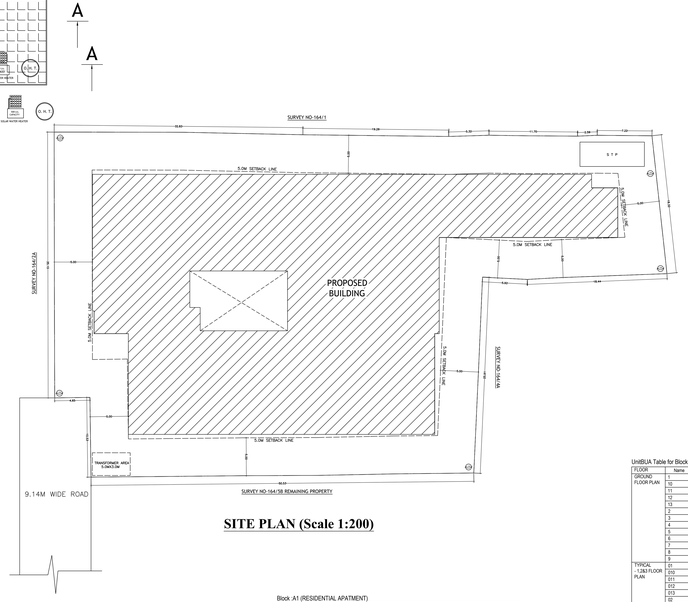

SITE PLAN (Scale 1:200)

Approval Condition :

This Plan Sanction is issued subject to the following conditions :

1.The sanction is accorded for:
a) Consisting of 01No.s of (RESIDENTIAL APATMENT) Wing - A-1 (RESIDENTIAL APATMENT)Consisting of STILT, GF+3UF.
b) Total Dwelling units 13 (Multi Dwelling Units A1 (RESIDENTIAL APATMENT) only. The use of the building shall not deviate to any other use.
3.Car Parking reserved in the plan should not be converted for any other purpose
4.Development charges towards increasing the capacity of water supply, sanitary and power main has to be paid to BWSSB and BESCOM if any.
5.Sufficient space shall be provided for storage of garbage, cubicles at ground level for postal services & space for durning garbage within the premises shall be provided.
6.The applicant shall construct temporary toilets for the use of construction workers and it should be demolished after the construction.
7.The applicant shall INSURE all workmen involved in the construction work against any accident / unforeseen incidents occuring during the time of construction.
8.The applicant shall not stock any building materials / debris on footpath or on roads or on drains. 9.The applicant shall not encroach upon any Road or Drain while carrying out the work.
9.The applicant / builder is prohibited from selling the setback area / open spaces and the common facility areas, which shall be accessible to all the tenants and occupants.
10.The applicant shall provide a space for locating the distribution transformers & associated equipment as per K.E.R.C (E&A E) code bearing 3.00 mts. from the building within the premises.
11.The applicant shall provide a separate room preferably 6.00 x 3.00 m in the basement for installation of telecom equipment and also to make provisions for telecom services as per Bye-law No. 29.

12.The applicant shall maintain during construction such barricading as considered necessary to prevent dust, debris & other materials endangering the safety of people / structures etc. in & around the site.
13.Permission shall be obtained from forest department for cutting trees before the commencement of the work.
14.License and approved plans shall be posted in a conspicuous place of the licensed premises. The building license and the copies of sanctioned plans with specifications shall be mounted on a frame and displayed and they shall be made available during inspections.
15.The Building License issued shall be liable for cancellation if the building rules in force, the Architect / Engineer / Supervisor will be informed by the Authority in the first instance, warned in the second instance and cancel the registration if the same is repeated for the third time.
16.Technical personnel, applicant or owner as the case may be shall strictly adhere to the duties and responsibilities specified in Schedule - IV (Bye-law No. 3.6) under sub section IV-B (a) to (k).
17.The building shall be constructed under the supervision of a registered structural engineer.
18.On completion of foundation or footings before erection of walls on the foundation and in the case of framed structures after erection of the frame and before casting the roof slab, the owner shall intimate the Authority concerned, which shall ensure that the building is in accordance with the sanctioned plans.
19.Construction or reconstruction of the building should be completed before the expiry of five years from the date of issue of license & within one month after its completion shall apply for permission to occupy the building.
20.The building should not be occupied without obtaining "OCCUPANCY CERTIFICATE" from the competent authority.
21.Drinking water supplied by BWSSB should not be used for the construction activity of the building.
22.The applicant shall ensure that the Rain Water Harvesting Structures are provided & maintained in good repair for storage of water for non potable purposes or recharge of ground water at all times having a minimum total capacity mentioned in the Bye-law 32(a).
23.The building shall be designed and constructed adopting the norms prescribed in National Building Code of INDIA 2005 & the Earthquake resistant construction as per IS 1893-2002 & IS 1893-2002 published by the Bureau of Indian Standards making the building resistant to earthquake.
24.The applicant should provide solar water heaters as per table 17 of Bye-law No. 29 for the building.
25.Facilities for physically handicapped persons prescribed in schedule XI (Bye laws - 31) of Building bye-laws 2003 shall be ensured.
26.The applicant shall ensure at least one common toilet in the ground floor for the use of the Physically Handicapped persons and security men and also entrance shall be approached through a ramp for the Physically Handicapped persons together with the stepped entry.
27.The Occupancy Certificate will be considered only after ensuring that the provisions of conditions vide 03 No. 23, 24, 25 & 26 are provided in the building.
28.The applicant shall ensure that no inconvenience is caused to the neighbors in the vicinity of the building during the construction and maintenance of the building. In case, it is found so, shall cease the work earlier than 7.00 AM to avoid hindrance during late hours and early morning hours.

29.Garbage originating from Apartments / Commercial buildings shall be segregated into organic and inorganic waste and should be processed in the Recycling processing unit ---- is a capacity installed at site for its re-use / disposal (Applicable for Residential units of 20 and above and 2000 Sqm and above built up area for Commercial building).
30.The applicant shall ensure that the structure is of adequate structural stability and safety to ensure for self stabilization during the course of excavation for basement/s with safe design for retaining walls and super structure for the safety of the structure as well as neighboring property, public roads and footpaths, and besides ensuring safety of workmen and general public by erecting safe barricades.
31.Sufficient two wheeler parking shall be provided as per requirement.
32.Traffic Management Plan shall be obtained from Traffic Management Consultant for all high rise structures which shall be got approved from the Competent Authority if necessary.
33.The Owner / Association of high-rise building shall obtain clearance certificate from Karnataka Fire and Emergency Department every Two years with due inspection by the department regarding working condition of the Safety Measures installed. The certificate should be produced to the Corporation and shall get the renewal of the permission issued once in Two years.
34.The Owner / Association of high-rise building shall get the building inspected by empanelled agencies of the Karnataka Fire and Emergency Department to ensure that the equipment's installed are in good and workable condition, and an affidavit to that effect shall be submitted to the Corporation and Fire Force Department every year.
35. The Owner / Association of high-rise building shall obtain clearance certificate from the Electrical Inspectorate, Government of Karnataka for the installed Electrical Equipments and Installations such as Electrical installation / Lifts etc., The certificate should be produced to the BBMP and shall get the renewal of the permission issued that once in Two years.
36.The Owner / Association of the high-rise building shall conduct two mock - trials in the building ,one before the onset of summer and another during the summer and assure complete safety in respect of fire hazards.
37.The Builder / Contractor / Professional responsible for supervision of work shall not shall not endanger structurally elevate the contiguous/ from the sanctioned plan, without obtaining prior approval of the authority. They shall explain to the owners a about the risk involved in contravention of the provisions of the Act, Rules, Bye-laws, Zoning Regulations, Standing Orders and Policy Orders of the BBMP.
38.The construction or reconstruction of a building shall be commenced within a period of two (2) years from the date of issue of the license and if the same is not so done, shall be deemed to be an attempt to BBMP (Sanctioning Authority) of the intention to start work in the form prescribed in Schedule VI. Further, the Owner / Developer shall give information on completion of the foundation or footing of walls / columns of the foundation. Otherwise the plan sanction deemed cancelled.
39.In case of Development plan, Parks and Open Spaces area and Surface Parking area shall be earmarked and reserved as per Development Plan issued by the Bangalore Development Authority.
40.All other conditions and conditions mentioned in the work order issued by the Bangalore Development Authority while approving the Development Plan for the project should be strictly adhered to.
41.The Applicant / Owner / Developer shall abide by the collection of solid waste and its segregation as per solid waste management bye-law 2016.
42.The applicant/owner/developer shall abide by sustainable construction and demolition waste management as per solid waste management bye-law 2016.
43.The Applicant / Owners / Developers shall make necessary provision to charge electrical vehicles.
44.The Applicant / Owner / Developer shall plant one tree for ay sites measuring 180.Sqm up to 240 Sqm to minimum of two trees for sites measuring with more than 240 Sqm. c) One tree for every 240 Sq.m of the FAR area as part thereof in case of Apartment / group housing / multi-dwelling unit/development plot.
45.If the owner/ applicant information, misrepresentation of facts, or pending court cases, the plan sanction is deemed cancelled.
46.Also see, building licence for special conditions, if any.
Special Condition as per Labour Department of Government of Karnataka vide ADDENDUM (Hosadaagi Hosdidaci) Letter No. LD95LET2013, dated: 01-04-2013 :

1.Registration of
Applicant / Builder / Owner / Contractor and the construction workers working in the construction site with the "Karnataka Building and Other Construction workers Welfare Board"should be strictly adhered to

2.The Applicant / Builder / Owner / Contractor should submit the Registration of establishment and Registration of construction workers as per the Labour Department Notification dated: 25-08-2014 to the same shall also be submitted to the concerned local Engineer in order to inspect the establishment and ensure the registration of establishment and workers working at construction site or work place.
3.The Applicant / Builder / Owner / Contractor shall also inform the changes if any of the list of workers engaged by him.
4.At any point of time No Applicant / Builder / Owner / Contractor shall engage a construction worker in his site or work place who is not registered with the "Karnataka Building and Other Construction workers Welfare Board".

Note :

1.Accommodation shall be provided for setting up of schools for imparting education to the children o construction workers in project area or within reasonable distance.
2.List of children of workers shall be furnished by the builder / contractor to the Labour Department which is mandatory.
3.Employment of child labour in the construction activities strictly prohibited.
4.Obtaining NOC from the Labour Department before commencing the construction work is a must.
5.BBMP will not be responsible for any dispute that may arise in respect of property in question.
6.In case if the documents submitted in respect of property in question is found to be false or fabricated, the plan sanctioned stands cancelled automatically and legal action will be initiated.

AREA STATEMENT (BBMP)		VERSION NO.: 1.0.11
		VERSION DATE: 01/11/2018
PROJECT DETAIL		
Authority: BBMP		Plot Use: Residential
Inward No: BBMP/Ad.Com./YLK/0106/20-21		Plot SubUse: MultiDwelling Units
Application Type: General		Land Use Zone: Residential (Main)
Proposal Type: Building Permission		Plot/Sub Plot No.: 164/2A,164/4B & 164/5B
Nature of Sanction: New		Khata No. (As per Khata Extract): 3011/164/2A,164/4B,164/5B
Location: Ring-III		Locality / Street of the property: KODIGEHALLI VILLAGE, YELAHANKA HOBLI.
Building Line Specified as per Z.R: NA		
Zone: Yelahanka		
Ward: Ward-005		
Planning District: 307-Yelahanka		
AREA DETAILS		SQ.MT.
AREA OF PLOT (Minimum)	(A)	2916.46
NET AREA OF PLOT	(A-Deductions)	2916.46
COVERAGE CHECK		
Permissible Coverage area (50.00 %)		1458.23
Proposed Coverage Area (54.58 %)		1592.40
Achieved Net coverage area (54.58 %)		1592.40
Balance coverage area left (0.44 %)		12.75
FAR CHECK		
Permissible F.A.R. as per zoning regulation 2015 (1.75)		5107.30
Additional F.A.R within Ring I and II (for analgamated plot -)		0.00
Allowable TDR Area (60% of Perm.FAR)		0.00
Premium FAR for Plot within Impact Zone (-)		0.00
Total Perm. FAR area (1.75)		5107.30
Residential FAR (50.92%)		5078.66
Proposed FAR Area		5087.95
Achieved Net FAR Area (1.74)		5087.95
Balance FAR Area (0.01)		19.35
BUILT UP AREA CHECK		
Proposed BuiltUp Area		7279.05
Substructure Area Add in BUA (Lateral Lift)		55.00
Achieved BuiltUp Area		7334.05

Approval Date : 06/26/2020 12:57:01 PM

Payment Details

Sr No.	Challan Number	Receipt Number	Amount (INR)	Payment Mode	Transaction Number	Payment Date	Remark
1	BBMP/6385/CH/19-20	BBMP/6385/CH/19-20	8910	Online	100080813315	13/11/2020 3:55:48 PM	-
	No.	Head	Amount (INR)	Remark			
	1	Scrutiny Fee	8910	-			

SCALE : 1:100

UnitBUA Table for Block :A1 (RESIDENTIAL APATMENT)

FLOOR	Name	UnitBUA Type	UnitBUA Area	Carpet Area	No. of Rooms	No. of Tenament
GROUND FLOOR PLAN	1	FLAT	78.32	70.57	3	13
	10	FLAT	79.93	71.88	3	
	11	FLAT	79.93	71.88	3	
	12	FLAT	79.93	71.88	3	
	13	FLAT	83.61	75.07	3	
	2	FLAT	76.68	68.99	3	
	3	FLAT	76.68	68.99	3	
	4	FLAT	76.68	68.99	3	
	5	FLAT	76.68	68.99	3	
	6	FLAT	71.65	64.02	3	
	7	FLAT	71.65	64.02	3	
	8	FLAT	110.99	100.32	11	
	9	FLAT	110.99	100.32	11	
TYPICAL -1,2&3 FLOOR PLAN	201	FLAT	78.32	70.57	3	39
	202	FLAT	79.93	71.88	3	
	211	FLAT	79.93	71.88	3	
	212	FLAT	79.93	71.88	3	
	213	FLAT	83.61	75.07	3	
	02	FLAT	76.68	68.99	3	
	03	FLAT	76.68	68.99	3	
	04	FLAT	76.68	68.99	3	
	05	FLAT	76.68	68.99	3	
	06	FLAT	71.65	64.02	3	
	07	FLAT	74.36	66.90	3	
	08	FLAT	110.99	100.32	11	
	09	FLAT	110.99	100.32	11	
Total:	-	-	4294.28	3855.62	468	52

Color Notes

COLOR INDEX

PLOT BOUNDARY
ABUTTING ROAD
PROPOSED WORK (COVERAGE AREA)
EXISTING (To be retained)
EXISTING (To be demolished)

Block :A1 (RESIDENTIAL APATMENT)

Floor Name	Total Built Up Area (Sq.mt.)	Deductions (Area in Sq.mt.)						Proposed FAR Area (Sq.mt.)	Add Area In FAR (Sq.mt.)	Total FAR Area (Sq.mt.)	Tnmt (No.)
		StairCase	Lift	Lift Machine	Void	Parking	Resi.		Stair		
Terrace Floor	45.07	38.38	0.00	6.69	0.00	0.00	0.00	0.00	0.00	0.00	00
Third Floor	1412.12	0.00	6.69	0.00	136.36	0.00	1269.07	0.00	1269.07	1269.07	13
Second Floor	1412.12	0.00	6.69	0.00	136.36	0.00	1269.07	0.00	1269.07	1269.07	13
First Floor	1412.12	0.00	6.69	0.00	136.36	0.00	1269.07	0.00	1269.07	1269.07	13
Ground Floor	1408.21	0.00	6.69	0.00	137.07	0.00	1271.45	0.00	1271.45	1271.45	13
Stilt Floor	1592.41	0.00	6.69	0.00	0.00	1576.43	0.00	9.29	9.29	00	
Total:	7279.05	38.38	33.45	6.69	536.15	1576.43	5078.66	9.29	5087.95	52	
Total Number of Same Blocks	1										
Total:	7279.05	38.38	33.45	6.69	536.15	1576.43	5078.66	9.29	5087.95	52	

FAR &Tanement Details

Block	No. of Same Bldg	Total Built Up Area (Sq.mt.)	Deductions (Area in Sq.mt.)						Proposed FAR Area (Sq.mt.)	Add Area In FAR (Sq.mt.)	Total FAR Area (Sq.mt.)	Tnmt (No.)
			StairCase	Lift	Lift Machine	Void	Parking	Resi.	Stair			
A1 (RESIDENTIAL APATMENT)	1	7279.05	38.38	33.45	6.69	536.15	1576.43	5078.66	9.29	5087.95	52	
Grand Total:	1	7279.05	38.38	33.45	6.69	536.15	1576.43	5078.66	9.29	5087.95	52.00	

Block USE/SUBUSE Details

Block Name	Block Use	Block SubUse	Block Structure	Block Land Use Category
A1 (RESIDENTIAL APATMENT)	Residential	MultiDwelling Units	Bldg upto 15.0 mt. Ht.	R

Parking Check (Table 7b)

Vehicle Type	Reqd.		Achieved	
	No.	Area (Sq.mt.)	No.	Area (Sq.mt.)
Car	52	715.00	50	700.85
Visitor's Car Parking	5	82.50	0	0.00
Total Car	58	797.50	50	700.85
Two/Wheeler	-	82.50	0	0.00
Other Parking	-	-	-	875.58
Total	-	880.00	-	1576.43

Required Parking(Table 7a)

Block Name	Type	SubUse	Area (Sq.mt.)	Units		Car		
				Reqd.	Prop.	Reqd.Unit	Reqd.	Prop.
A1 (RESIDENTIAL APATMENT)	Residential	MultiDwelling Units	50 - 225	1	-	1	52	-
	Total:	-	-	-	-	-	52	50

SCHEDULE OF JOINERY:

BLOCK NAME	NAME	LENGTH	HEIGHT	NOS
A1 (RESIDENTIAL APATMENT)	D2	0.75	2.10	116
A1 (RESIDENTIAL APATMENT)	D1	0.90	2.10	341
A1 (RESIDENTIAL APATMENT)	W1	0.90	2.10	03
A1 (RESIDENTIAL APATMENT)	D	1.06	2.10	52

SCHEDULE OF JOINERY:

BLOCK NAME	NAME	LENGTH	HEIGHT	NOS
A1 (RESIDENTIAL APATMENT)	W2	0.75	1.20	108
A1 (RESIDENTIAL APATMENT)	W1	1.20	1.20	56
A1 (RESIDENTIAL APATMENT)	W1	1.37	1.20	64
A1 (RESIDENTIAL APATMENT)	W	1.80	1.20	248

Balcony Calculations Table

FLOOR	SIZE	AREA	TOTAL AREA
TYPICAL - 1,2&3 FLOOR PLAN	1.00 X 3.61 X 1 X 3	10.83	20.73
	1.00 X 3.31 X 1 X 3	9.90	
Total:	-	-	20.73

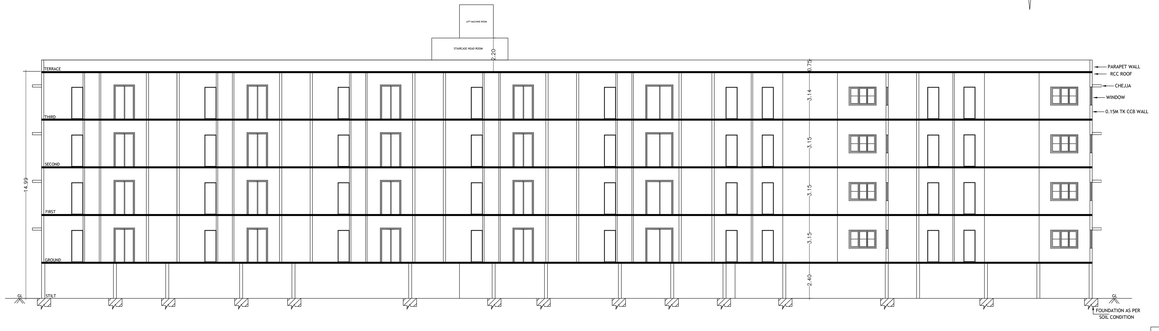

SECTION ON A-A

DETAILS OF RAIN WATER HARVESTING STRUCTURES

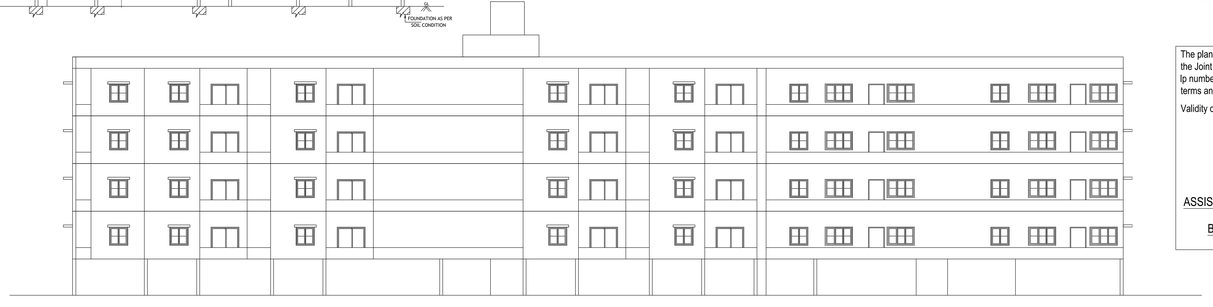

FRONT ELEVATION

The plans are approved in accordance with the acceptance for approval by the Joint Commissioner (YELAHANKA) on date: 26/06/2020 vide lp number: BBMP/Ad.Com./YLK/0106/20-21 subject to terms and conditions laid down along with this building plan approval.

Validity of this approval is two years from the date of issue.

ASSISTANT DIRECTOR OF TOWN PLANNING (YELAHANKA)

BHRUHAT BENGALURU MAHANAGARA PALIKE

OWNER / GPA HOLDER'S SIGNATURE

OWNER'S ADDRESS WITH ID NUMBER & CONTACT NUMBER :
Sri. B. RAMACHANDRA 2ND CROSS, BYREGOWDA FORM , VIRUPAKSHAPURA KODIGEHALLI BANGALORE NORTH

ARCHITECT/ENGINEER /SUPERVISOR 'S SIGNATURE
RAMESH S #502, SMR ASTRA APARTMENT, 5TH CROSS,GAYATHRINAGAR BCC/BL-3.6/E-4350/18-19

PROJECT TITLE :
RESIDENTIAL APATMENT

DRAWING TITLE :	194677582-25-06-2020 04-41-42$_$SSSVR KODIGEHALLI 52K ::A1 (RESIDENTIAL APATMENT) with STILT, GF+3UF
SHEET NO : 2	

This is a system generated drawing as per the soft copy submitted by the Architect/ License Engineer

UserDefinedMetric [1700.00 x 900.00MM]